

# **THE LEICESTERSHIRE COUNTY COUNCIL**

## **(A6006 ZOUC H BRIDGE REPLACEMENT, CLASSIFIED ROAD) (SIDE ROADS) ORDER 2017**

### **THE HIGHWAYS ACT 1980**

The Leicestershire County Council ('the Council') hereby makes this Order both on their own behalf and for Nottinghamshire County Council in exercise of their powers under an agreement made pursuant to Section 8 of the Highways Act 1980 and under Section 14 and 125 of the Highways Act 1980 and all other powers enabling them in that behalf:-

1. (1) The Council is authorised in relation to the classified road in the Districts of Charnwood and Rushcliffe in the Counties of Leicestershire and Nottinghamshire to:-
  - a) improve the length of highway named in the Schedule to this Order and shown on the Site Plan by cross hatching;
  - b) stop up each length of highway described in the Schedule and shown on the Site Plan by zebra hatching;
  - c) construct a new footpath along the route marked 'A' in the Schedule and shown on the Site Plan by a bold dotted black line;
  - d) stop up the private means of access to premises described in the said Schedule and shown on the Site Plan by a band of black stipple; and
  - e) provide new means of access to premises along the route at the location shown on the Site Plan by thin diagonal hatching.
- (2) Where a new highway is to be constructed wholly or partly along the same route as a new access or part of one, that new highway shall be created subject to the private rights over that new access.
- (3) Each new highway is given a reference letter on the Site Plan, which is also placed in the said Schedule, and will be a road unless the word "footpath" appears beneath its reference letter in the Schedule, in which case it will be a footpath. Each new access is given a number on the Site Plan, which is also placed in the said Schedule.
- (4) Where a new highway is to be constructed or a new access is to be provided in connection with the stopping up of a length of highway or private means of access described in the said Schedule, its reference letter or number (as the case may be) is placed in the said Schedule opposite the description of that length.

(5) The Site Plan shows the works indicated in the said Schedule and the route of the classified road in relation to those works.

2. Where immediately before a length of highway is stopped up in pursuance of this Order there is under, in, on, over, along or across that highway any apparatus of statutory undertakers or any telecommunications code system operator then, subject to Section 21 of the Highways Act 1980, those undertakers, or that operator, as the case may be, shall have the same rights as respects that apparatus as they had immediately before the stopping up took place.

3. In this Order:-

(a) distances are measured along the route of the relevant highway or private means of access to premises, as the case may be;

(b) "the classified road"

- means

(i) the improvement of the A6006 from a point 46 metres north east of its junction with Main Street (cul-de-sac) to a point 134 metres south west of its junction with Main Street (cul-de-sac);

(ii) the highway the Council propose to construct as part of the A6006 from a point 134 metres to the south west of its junction with Main Street (cul-de-sac) to a point 269 metres to the south west of its junction with Main Street (cul-de-sac); and

(iii) the improvement of the A6006 from a point 269 metres south west of its junction with Main Street (cul-de-sac) to a point 452 metres south west of its junction with Main Street (cul-de-sac)

and which is a highway/proposed highway which is a classified road in accordance with Section 12 of the Highways Act 1980;

(c) "the Council"

- means the Leicestershire County Council;

(d) "improvement"

- in relation to a highway includes raising, lowering or otherwise altering that highway , and "improved" shall be constructed accordingly;

(e) "new access"

- means a means of access to premises authorised by this Order to be provided;

- (f) "new highway" - means a highway authorised by this Order to be constructed and "new highways" shall be construed accordingly;
- (g) "Site Plan" - means the plan marked "The Leicestershire County Council (A6006 Zouch Bridge Replacement, Classified Road) (Side Roads) Order 2017", sealed with the Common Seal of the Council and deposited at the offices of the Council at County Hall, Glenfield, Leicestershire, LE3 8RA a duplicate of which has been deposited in the Offices of the Secretary of State for Transport.

### Schedule

(Site Plan No – MC0303-006F)

**LOCALITY – Districts of Charnwood and Rushcliffe in Leicestershire and Nottinghamshire**

**Highway to be improved: Main Street**

**Private means of access to be stopped up**

**Reference number of new access**

X1 – Private means of access to field to the south of the A6006, opposite the entrance to the Marina, Boat Club and Mobile Home Park.

1.

**Lengths of Highway to be stopped up**

**Reference letter of new highway**

A south western part length of the A6006 commencing from a point 381.5 metres south west of its junction with Main Street extending in a north easterly direction for a distance of 100 metres and of maximum width 10.8 metres.

the classified road

A north eastern part length of the A6006 commencing from a point 269 metres south west of its junction with Main Street extending in a north easterly direction for a distance 254 metres and of maximum width 23.4 metres.

the classified road

**Lengths of Footpath to be stopped up**

A length of the Footpath K78 to the south of the Marina Boat Club commencing from its junction with the A6006 and extending in a southerly direction for a distance of 49.5 metres along its length.

A

(footpath)

NOTES:  
 1. ALL INFORMATION ON THIS DRAWING IS THE PROPERTY OF LEICESTERSHIRE COUNTY COUNCIL AND IS NOT TO BE REPRODUCED OR TRANSMITTED IN ANY FORM OR BY ANY MEANS, ELECTRONIC OR MECHANICAL, INCLUDING PHOTOCOPYING, RECORDING, OR BY ANY INFORMATION STORAGE AND RETRIEVAL SYSTEM.  
 2. THIS DRAWING IS THE PROPERTY OF LEICESTERSHIRE COUNTY COUNCIL AND IS NOT TO BE REPRODUCED OR TRANSMITTED IN ANY FORM OR BY ANY MEANS, ELECTRONIC OR MECHANICAL, INCLUDING PHOTOCOPYING, RECORDING, OR BY ANY INFORMATION STORAGE AND RETRIEVAL SYSTEM.

| NO. | DESCRIPTION                          | DATE     |
|-----|--------------------------------------|----------|
| 1   | ISSUED FOR TENDERS                   | 15/03/06 |
| 2   | REVISED TO SHOW THE PROPOSED CHANGES | 15/03/06 |
| 3   | REVISED TO SHOW THE PROPOSED CHANGES | 15/03/06 |
| 4   | REVISED TO SHOW THE PROPOSED CHANGES | 15/03/06 |
| 5   | REVISED TO SHOW THE PROPOSED CHANGES | 15/03/06 |
| 6   | REVISED TO SHOW THE PROPOSED CHANGES | 15/03/06 |
| 7   | REVISED TO SHOW THE PROPOSED CHANGES | 15/03/06 |
| 8   | REVISED TO SHOW THE PROPOSED CHANGES | 15/03/06 |
| 9   | REVISED TO SHOW THE PROPOSED CHANGES | 15/03/06 |
| 10  | REVISED TO SHOW THE PROPOSED CHANGES | 15/03/06 |

**Leicestershire County Council**  
 ENVIRONMENT AND TRANSPORT DEPARTMENT

PHIL CROSSLAND  
 DIRECTOR

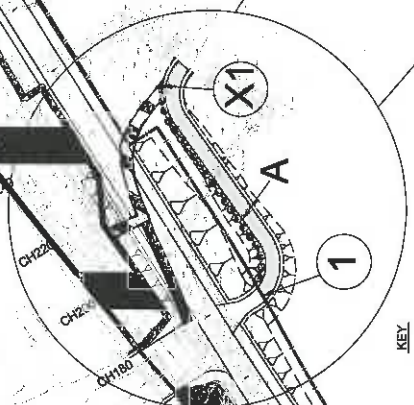
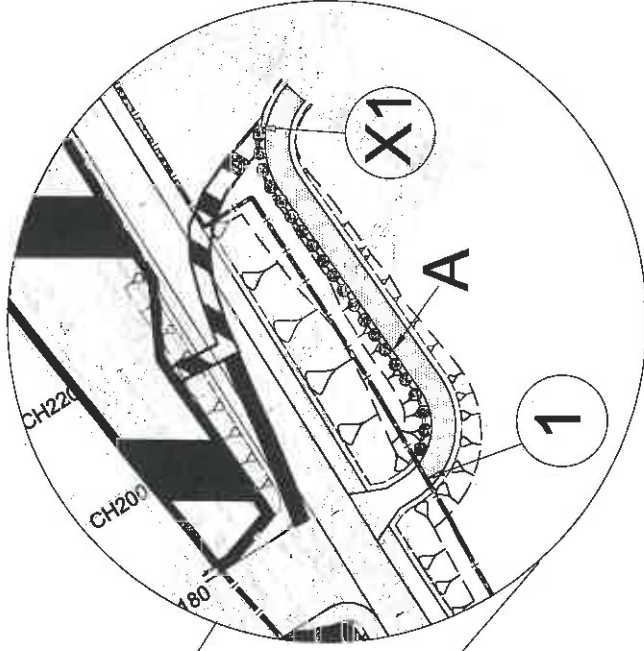
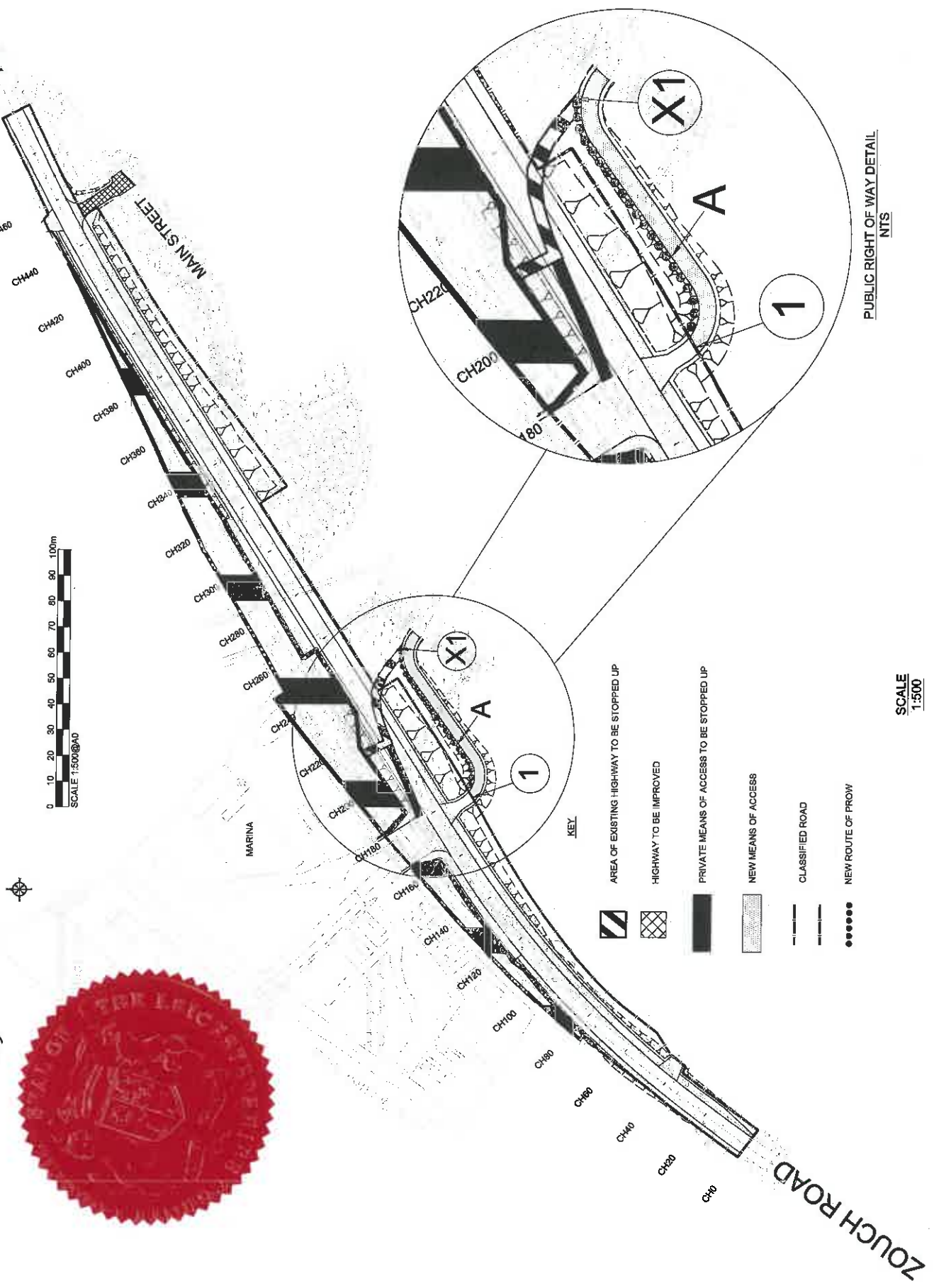

LEICESTERSHIRE HIGHWAYS

LEICESTERSHIRE HIGHWAYS

THE LEICESTERSHIRE COUNTY COUNCIL  
 LEICESTERSHIRE HIGHWAYS  
 CLIFFFIELD ROAD (A6006)  
 ORDER 2578

| NO. | DATE     | BY             | FOR                                  |
|-----|----------|----------------|--------------------------------------|
| 1   | 15/03/06 | PHIL CROSSLAND | ISSUED FOR TENDERS                   |
| 2   | 15/03/06 | PHIL CROSSLAND | REVISED TO SHOW THE PROPOSED CHANGES |
| 3   | 15/03/06 | PHIL CROSSLAND | REVISED TO SHOW THE PROPOSED CHANGES |
| 4   | 15/03/06 | PHIL CROSSLAND | REVISED TO SHOW THE PROPOSED CHANGES |
| 5   | 15/03/06 | PHIL CROSSLAND | REVISED TO SHOW THE PROPOSED CHANGES |
| 6   | 15/03/06 | PHIL CROSSLAND | REVISED TO SHOW THE PROPOSED CHANGES |
| 7   | 15/03/06 | PHIL CROSSLAND | REVISED TO SHOW THE PROPOSED CHANGES |
| 8   | 15/03/06 | PHIL CROSSLAND | REVISED TO SHOW THE PROPOSED CHANGES |
| 9   | 15/03/06 | PHIL CROSSLAND | REVISED TO SHOW THE PROPOSED CHANGES |
| 10  | 15/03/06 | PHIL CROSSLAND | REVISED TO SHOW THE PROPOSED CHANGES |

34098 (2)



- KEY**
- AREA OF EXISTING HIGHWAY TO BE STOPPED UP
  - HIGHWAY TO BE IMPROVED
  - PRIVATE MEANS OF ACCESS TO BE STOPPED UP
  - NEW MEANS OF ACCESS
  - CLASSIFIED ROAD
  - NEW ROUTE OF PROW

PUBLIC RIGHT OF WAY DETAIL  
 NTS

SCALE  
 1:500

Given under the Common Seal of the Council on the 6<sup>th</sup> day of October 2017

THE COMMON SEAL of )  
LEICESTERSHIRE COUNTY COUNCIL )  
was hereunto affixed in )  
the presence of:- )

34098 (b)



AL

Duly Authorised Officer